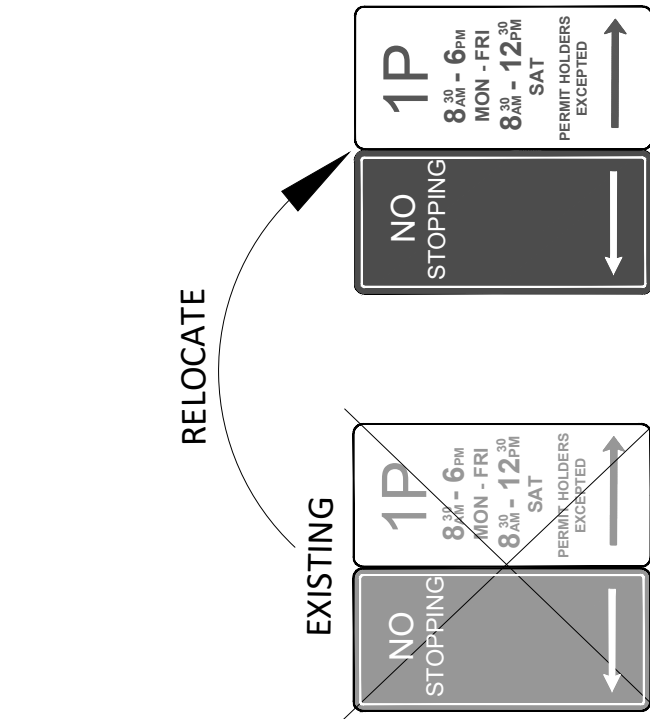


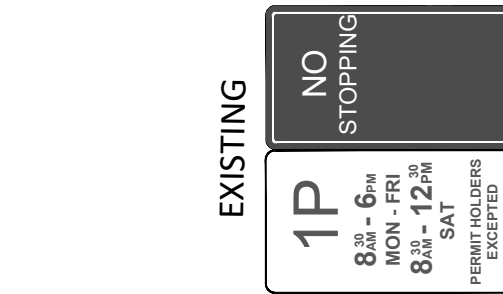
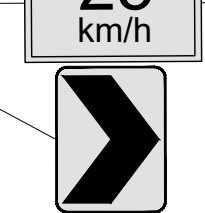

PROPOSED RAISED  
PEDESTRIAN CROSSING



INSTALL GALVANISED  
STEEL GRATE



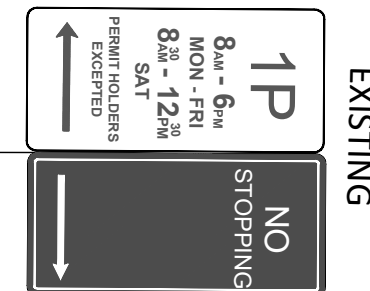
EXISTING R3-1  
BACK TO BACK

PROPOSED

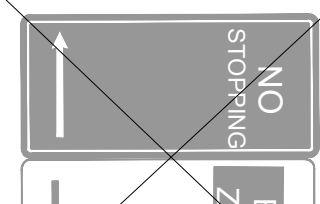


REMOVE EXISTING  
KERB ISLANDS

PLAN  
Scale: 1:80



REMOVE KERB RAMP  
AND RECONSTRUCT  
FOOTPATH



PROPOSED

REMOVE KERB RAMP  
AND RECONSTRUCT  
FOOTPATH

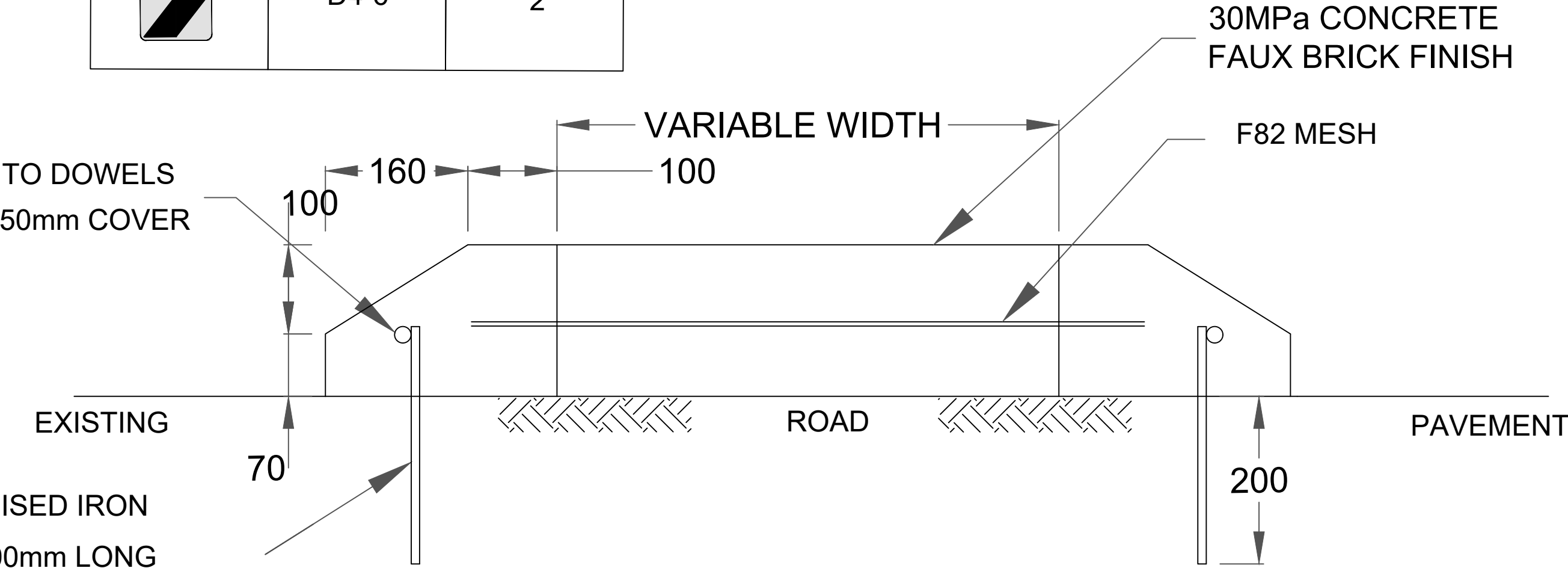
Y16 BAR TIED TO DOWELS  
WITH 50mm COVER

R12 GALVANISED IRON  
DOWELS, 300mm LONG  
SPACED AT 600mm CENTRES.

### General Notes:

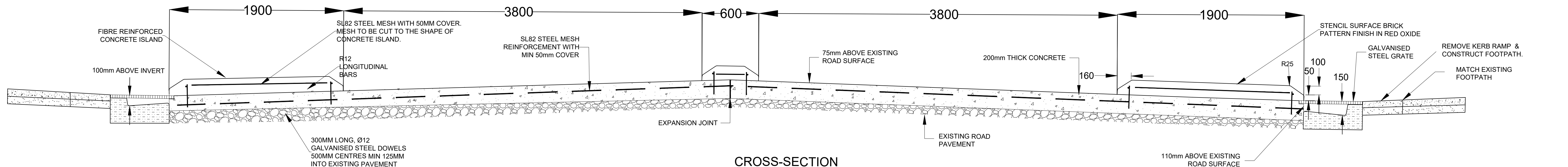
- Concrete islands have to be constructed 40MPa Concrete with stencil concrete brick pattern finish in red oxide colour.
- This Drawing shall be read in conjunction with all other Technical Documentation and Specifications. Any discrepancies in these Documents shall be referred to Council's Supervising Engineer for a decision before proceeding with the work.
- Provision for traffic during construction shall be in accordance with AS 1742.3 & Work Cover Regulations.
- All works Shall be in accordance with Council's OH&S Policy & Safety Procedures. Appropriate safety signs shall be installed at all times.
- Erosion & Sedimentation control measures shall be installed in accordance with the requirements of "Department of Conservation and Land Management" and Council's Specifications.
- All signage, linemarking & RRPMS shall be in accordance with Australian Standard AS1742.2.
- Ensure all signposts are placed clear of trees, driveways and other street furnitures.
- Install 600mm wide Galvanised Steel Grate - Minimum 40mm deep and 3mm longitudinal bars.

NEW TRAFFIC SIGNS SCHEDULE		
SIGN	Sign No.	Quantity
	W5-10	2
	W8-2	2
	D4-6	2



### BLISTER ISLAND DETAILS

NOT TO SCALE



CROSS-SECTION  
Scale: NTS

	N	DATE	DESCRIPTION	<div><div>CUMBERLAND CITY COUNCIL</div><div>16 Memorial Avenue (PO Box 42) MERRYLANDS NSW 2160 T 02 9840 9840   F 02 9840 9734</div><div>DX 25408 MERRYLANDS TTY 02 9840 9988 ABN 22 798 563 329</div></div>	PROJECT : PROPOSED RAISED PEDESTRIAN CROSSING IN PENDLE WAY, PENDLE HILL		TITLE : SIGNAGE AND LINEMARKING	
					DESIGNED : P.L	APPROVED : S.S	SCALE : AS SHOWN @ A1	DRAWING No.: 22-PC-PW-001/01
					CHECKED : S.S	DATE : 14/01/19	SHEET : 1 / 1	
AMENDMENTS								

